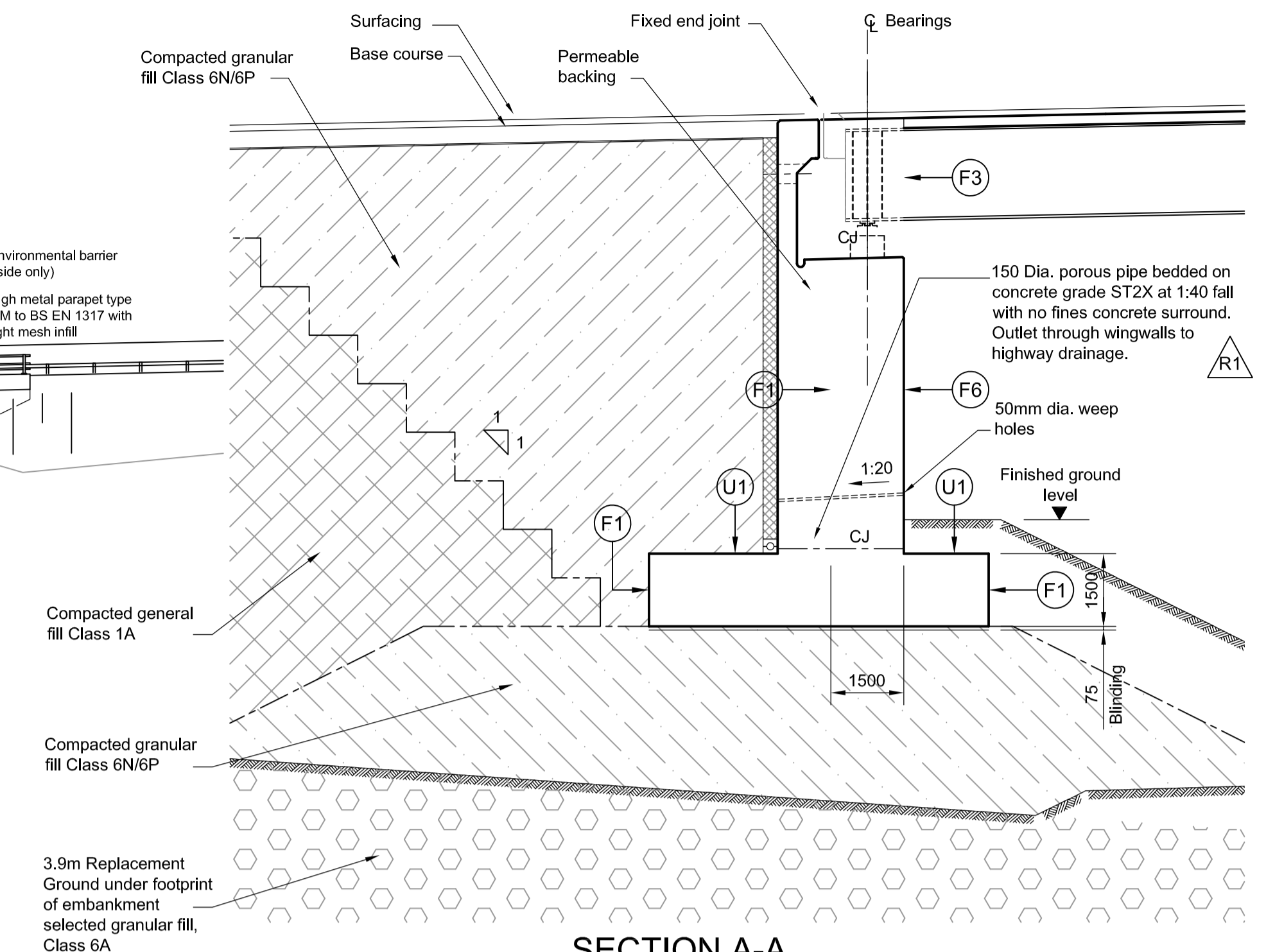
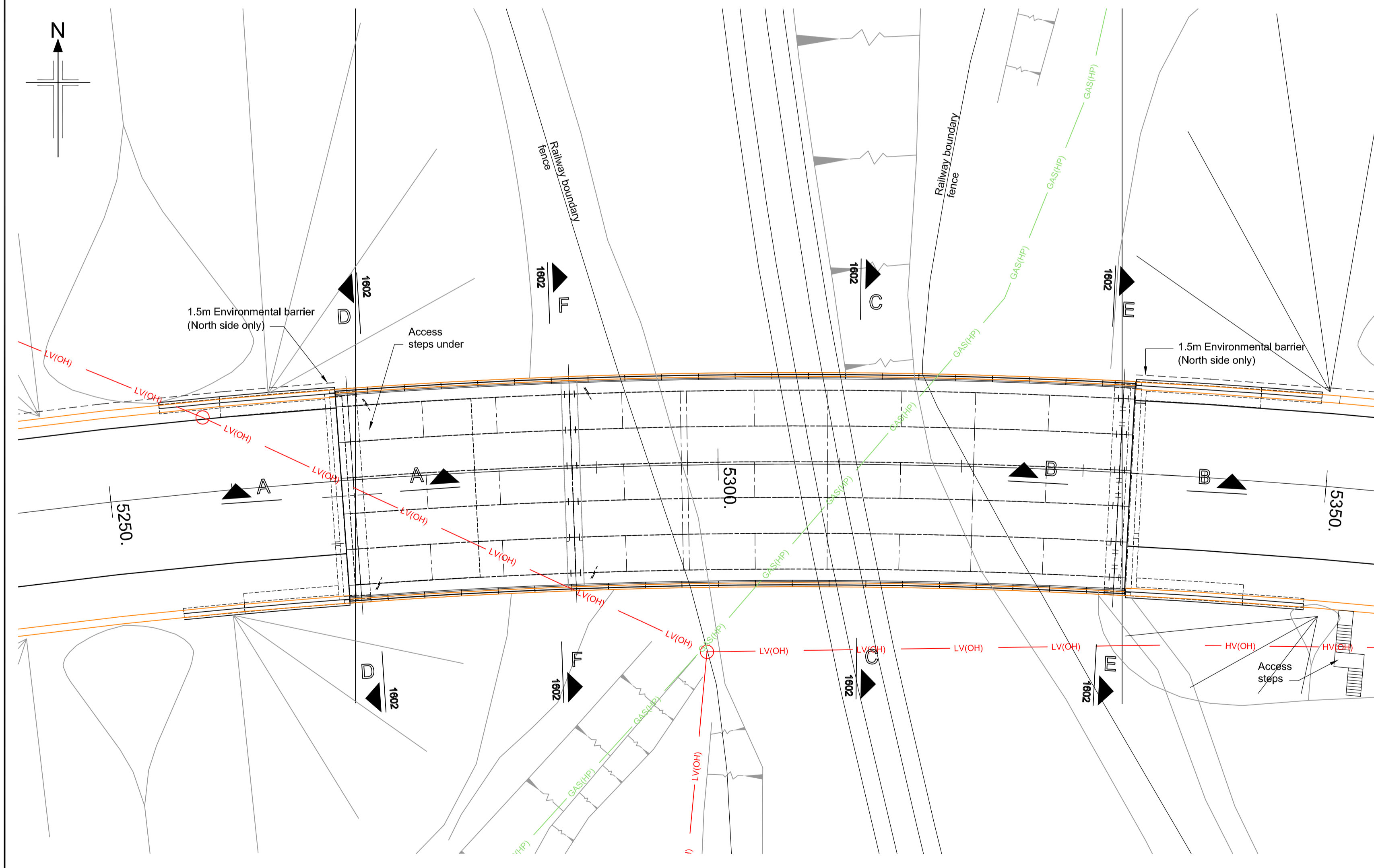


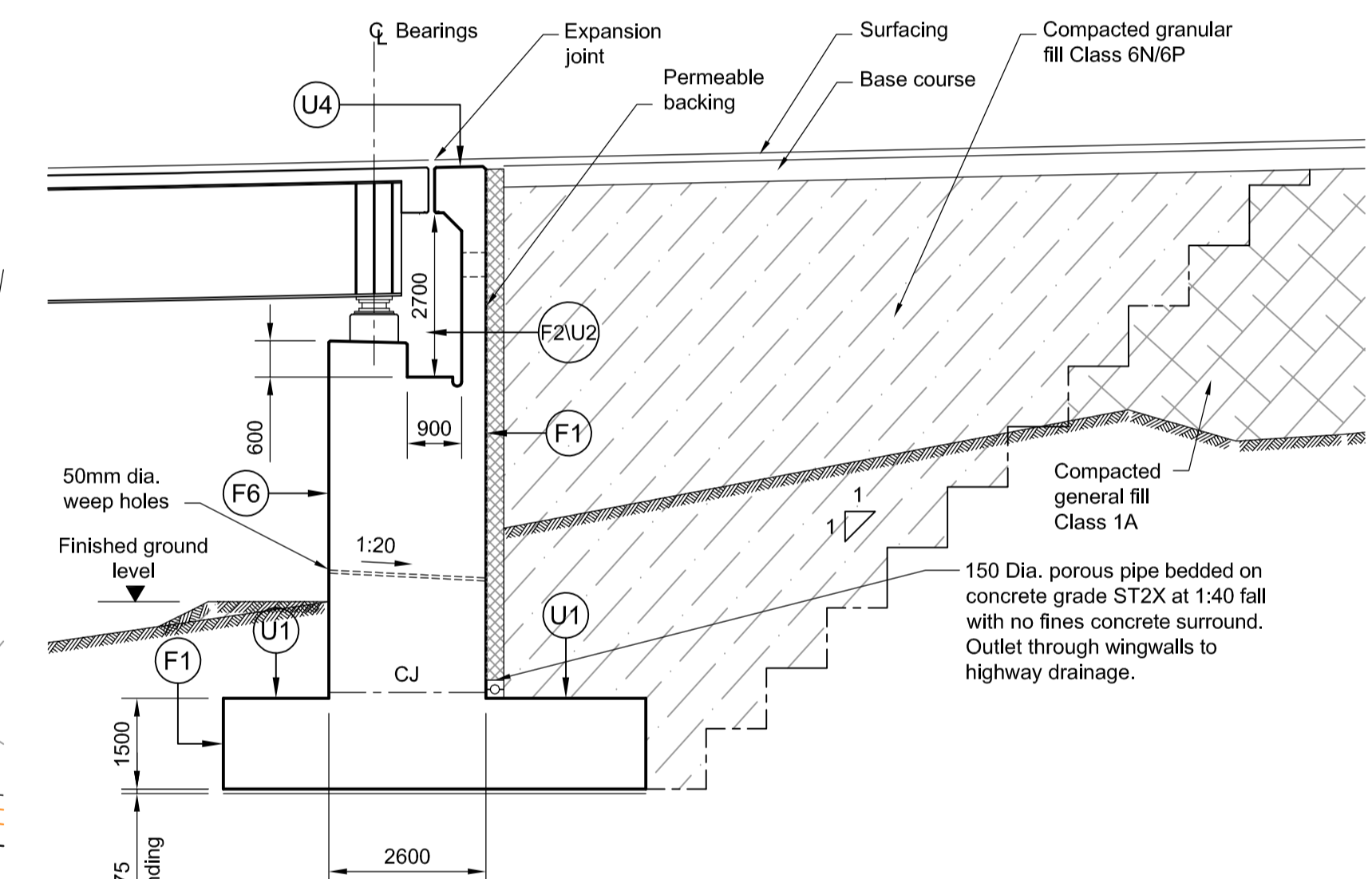
DEVELOPED SOUTH ELEVATION
 SCALE 1 : 250



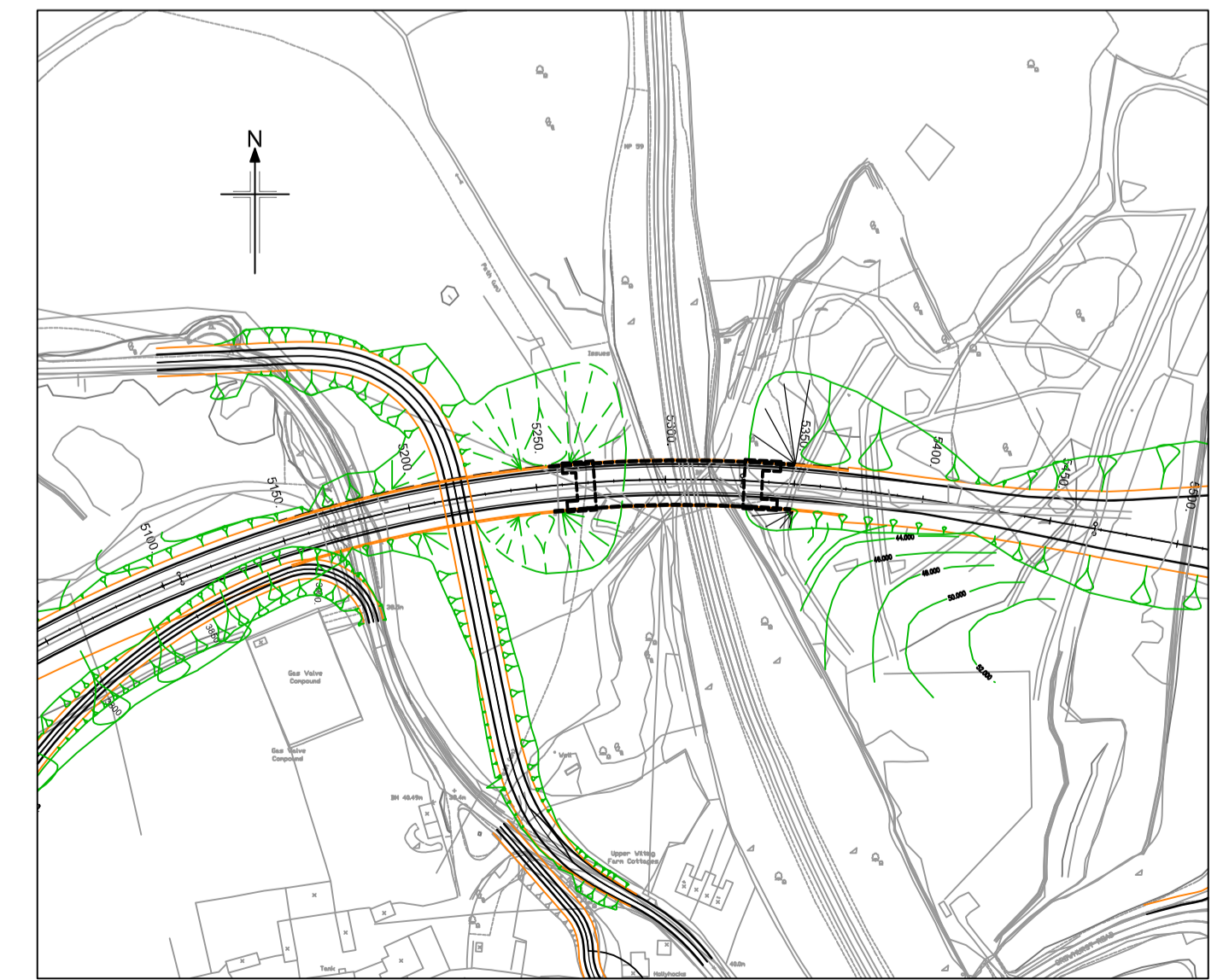
SECTION A-A
 SCALE 1 : 100



PLAN
 SCALE 1 : 250



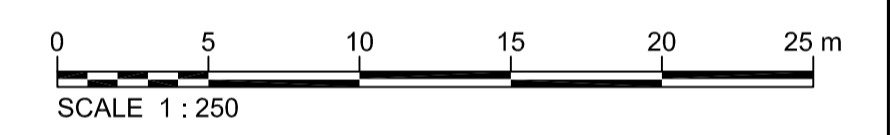
SECTION B-B
 SCALE 1 : 100



LOCATION PLAN
 SCALE 1:2500

NOTES

1. All dimensions in millimetres unless noted otherwise.
2. All levels in metres A.O.D. (Above Ordnance Datum - Newlyn).
3. Do not scale from this drawing.
4. The top surface of the bridge deck shall be protected by a proprietary waterproofing system in accordance with BS 47/95.
5. Concrete finishes are as described in the specification for Highway Works, Series 1700.
6. All structural steelwork to be painted with the Type II paint system in accordance with the specification for Highway Works. Colour: Fern Green (RAL 6013).
7. Scrub to be planted under the bridge for wildlife continuity.



R1	14/12/12	FOR PLANNING	HN	PB	PB	RD
R0	30/10/12	ISSUED FOR PLANNING	GA	PB	PB	SG

JACOBS Simpson House, 6 Cherry Orchard Road, Croydon, CR9 6BE Tel:+44(0)208 686 8212 Fax:+44(0)208 681 2499 www.jacobs.com						
Client	HOCHTIEF/VINCI JOINT VENTURE					
Employer	EAST SUSSEX COUNTY COUNCIL					
Project	BEXHILL TO HASTINGS LINK ROAD					
Drawing title	RAILWAY BRIDGE GENERAL ARRANGEMENT SHEET 1 OF 2					
Drawing status	FOR REVIEW					
Scale	AS SHOWN @ 841X594	DO NOT SCALE				
Jacobs No.	B1297000					
Client no.						
Drawing number	B1297000/PH2/1700.01A/9161					Rev
						R1

This drawing is not to be used in whole or part other than for the intended purpose and project as defined on this drawing. Refer to the contract for full terms and conditions.

Reproduction from the Ordnance Survey Map with the permission of the controller of Her Majesty's stationery office Crown copyright reserved Licence No. 10001 9601 2008